


PLAN LEGEND

PLATTED OR DESIGNED LOTS



FUTURE LOTS



Site Information

Owner & Applicant: Passwaters Farm, LLC
3201 Jermantown Rd
Ste. 150
Fairfax, VA 22030
phone: (703) 270 - 1400

Engineer: RAUCH Inc.
106 N. Harrison St.
Easton, MD 21601
phone: (410) 770 - 9081
fax: (410) 770 - 3667
email: design@raucheng.com
website: www.raucheng.com

Tax Map/Parcel: 131-14.00-44.00

Total Site Area: 736.30 AC ±

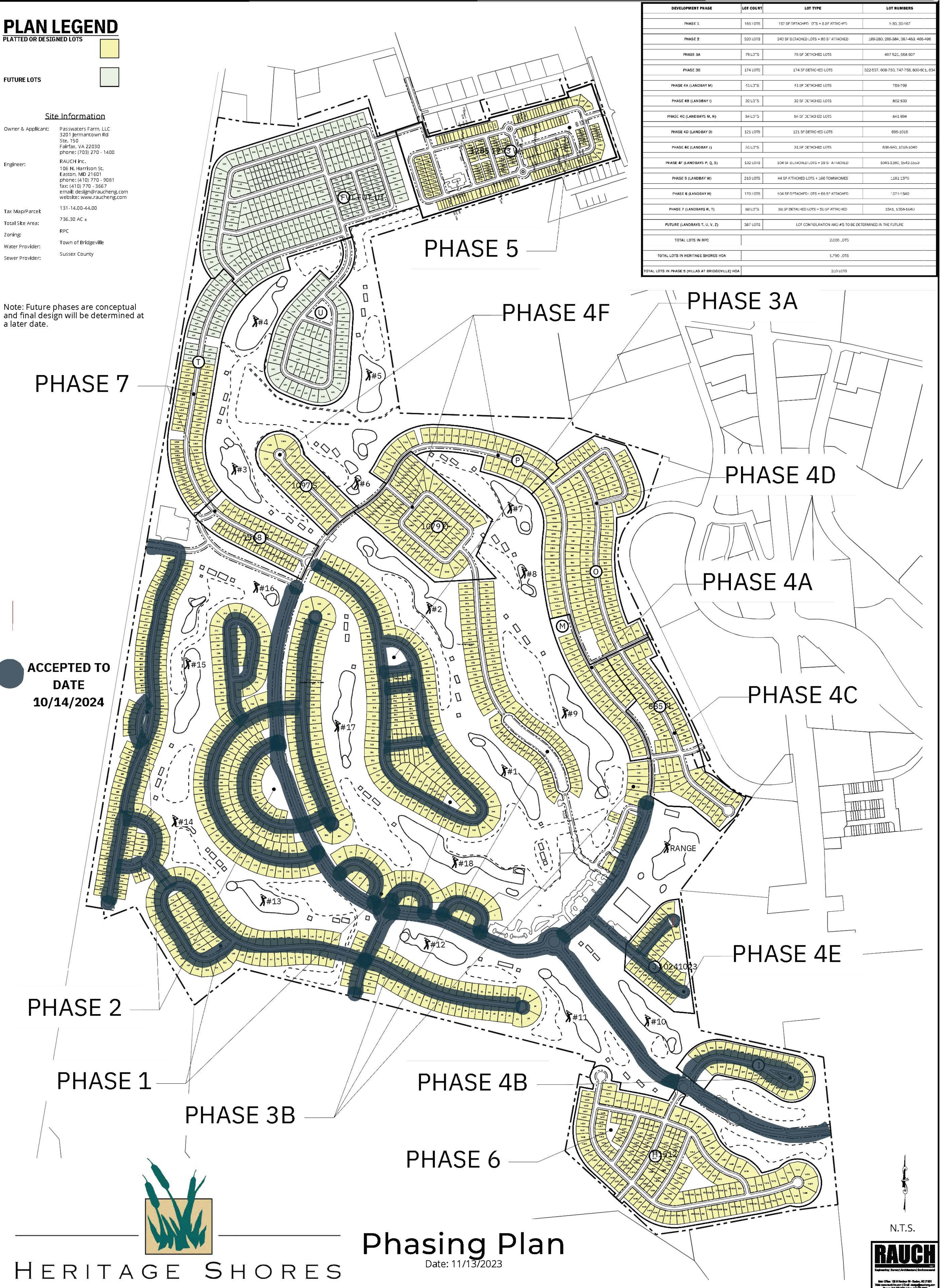
Zoning: RPC

Water Provider: Town of Bridgeville


Sewer Provider: Sussex County

Note: Future phases are conceptual and final design will be determined at a later date.

DEVELOPMENT PHASE	LOT COUNT	LOT TYPE	LOT NUMBERS
PHASE 1	185 LOTS	157 SF DETACHED LOTS + 8 SF ATTACHED	1-30, 33-167
PHASE 2	320 LOTS	240 SF DETACHED LOTS + 80 SF ATTACHED	369-280, 288-384, 387-463, 466-496
PHASE 3A	75 LOTS	75 SF DETACHED LOTS	487-521, 558-607
PHASE 3B	174 LOTS	174 SF DETACHED LOTS	522-537, 608-730, 747-756, 800-811, 834
PHASE 4A (LANDBAY M)	41 LOTS	41 SF DETACHED LOTS	769-799
PHASE 4B (LANDBAY J)	32 LOTS	32 SF DETACHED LOTS	802-833
PHASE 4C (LANDBAYS M, N)	54 LOTS	54 SF DETACHED LOTS	841-904
PHASE 4D (LANDBAY O)	121 LOTS	121 SF DETACHED LOTS	895-1015
PHASE 4E (LANDBAY I)	31 LOTS	31 SF DETACHED LOTS	835-840, 1016-1040
PHASE 4F (LANDBAYS P, Q, S)	132 LOTS	104 SF DETACHED LOTS + 28 SF ATTACHED	1041-1360, 1342-1369
PHASE 5 (LANDBAY W)	210 LOTS	44 SF ATTACHED LOTS + 166 TOWNHOMES	1161-1370
PHASE 6 (LANDBAY R, T)	170 LOTS	104 SF DETACHED LOTS + 66 SF ATTACHED	1371-1540
PHASE 7 (LANDBAYS U, V, Z)	387 LOTS	38 SF DETACHED LOTS + 50 SF ATTACHED	1543, 1556-1640
FUTURE (LANDBAYS T, U, V, Z)	387 LOTS	LOT CONFIGURATION AND #S TO BE DETERMINED IN THE FUTURE	
TOTAL LOTS IN RPC		2,000 LOTS	
TOTAL LOTS IN HERITAGE SHORES HOA		1,790 LOTS	
TOTAL LOTS IN PHASE 5 (VILLAS AT BRIDGEVILLE) HOA		210 LOTS	



ACCEPTED TO DATE
10/14/2024



HERITAGE SHORES

Phasing Plan

Date: 11/13/2023

N.T.S.

